

INSTRUCTIONS FOR PUBLIC TRANSPORTATION AND PARKING NEAR ARENA CENTER VENUES



Here are simple instructions how to use public transportation on your way to the Arena Center venues and basic instructions for parking near the venues.

These instructions are made with the latest possible information, but the tournament organizer is not responsible for possible changes. Make sure you always have valid tickets when using public transportation and that you park according to traffic signs and regulations.

Check the timetables and routes for public transportation from Local Traffic Journey Planner: www.hsl.fi/en

HSL PUBLIC TRANSPORTATION CUSTOMER SERVICE

All timetables, routes, zones and prices www.hsl.fi/en

Customer service Tel. +358 9 4766 4000 (local network rate)

Open Mon–Fri 7.30am–7pm, Sat–Sun 9.30am–5pm.

HSL SERVICE POINT

Service point HSL Central Railway Station, Elielinaukio 3 (next to VR service point), 00100, Helsinki

Opening hours mon-fri 7.30-19 sat-sun 9.30-17

TAXI SERVICE

Taksi Helsinki Tel. 0100 0700 (€ 2.90 + c 25 / 10 s + Inc/mnc)

www.taksihelsinki.fi/en

ARENA CENTER TOURNAMENT OFFICE

Tel. +358 44 700 7066 (Mon-Fri 9 am – 4 pm)

ARENA CENTER MYLLYPURO

Alakiventie 2, 00920 Helsinki
tel. +358 44 700 7061

LOCATION

Arena is located in Myllypuro, right next to Kehä 1 (road around Helsinki) and only 200 meters from the Myllypuro metro station. Venue is easy to reach with public transportation (metro & bus) or by car. The shopping center It is in only 500 meters away from the Arena Center Myllypuro.

METRO

Metro to: Metro from city center heading to Mellunmäki (M2) stops at Myllypuro station.
Metro from: Metro from Myllypuro station heading to Kivenlahti/Tapiola takes you to Hakaniemi and city center.

BUS

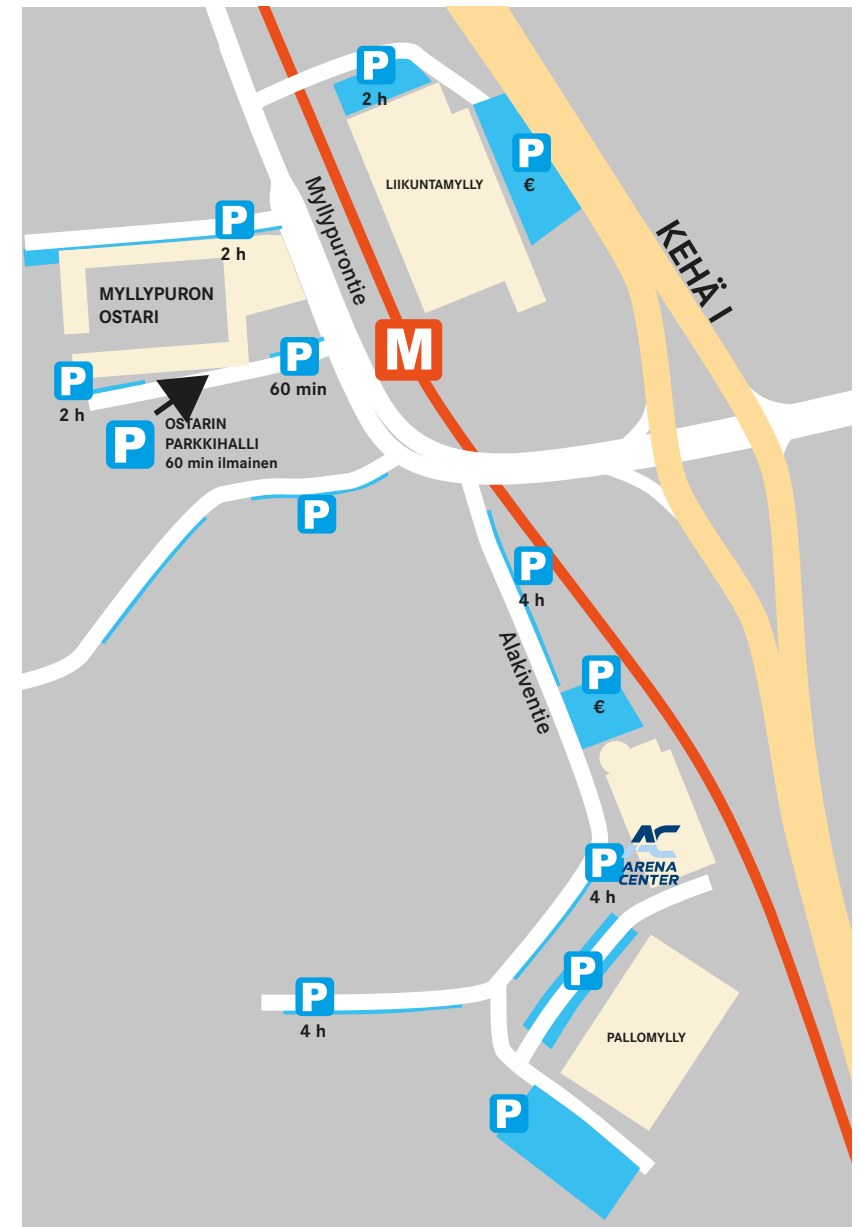
Bus to: The bus line 92 from Itäkeskus stops right next to the Arena Center Myllypuro at Alakiventie. From the airport, you can get to Myllypuro by e.g. bus 562 (Airport-Itäkeskus) or by P-train to Malmi train station, from where bus 561 comes next to the Arena Center to Kehä 1 (Kukkaniityntie bus stop H4284).

Bus from: The bus 92 from Alakiventie takes you to the shopping center It is.
You can get to the airport from the Kukkaniityntie bus stop on Ring 1 (H4285) either directly by bus 562 or first take bus 561 to Malmi station and from there take the I-train to the airport.

PARKING

There are several parking areas near the hall.
There are space for 70 cars in front of the main entrance of the hall. Parking will be paid with EasyPark app. Check more information about the parking areas near by the hall from the map on the side.

Parking area for the buses is next to the Pallomylly.



Please note that map is not an official guideline, so always check the traffic signs and park within the regulations. Parking at your own risk.

ARENA CENTER HAKANIEMI

Miina Sillanpään katu 2, 00530 Helsinki
Tel. +358 44 700 7062

LOCATION

Arena is located on the east side of the Hakaniemi market square and it is built underground. Use elevators to get in to the Arena. Thanks to its central location, there are excellent transport connections. The nearest metro station, bus stops and tram stops are located less than a hundred meters away. There is also a parking garage for cars.

METRO

Metro to: All metro lines stop at Hakaniemi station. From city center take metro heading to Mellunmäki or Vuosaari. From Myllypuro take metro heading to Kivenlahti/Tapiola.

Metro from: On your way to city center take metro heading to Kivenlahti/Tapiola. To Myllypuro take metro heading to Mellunmäki (M2)

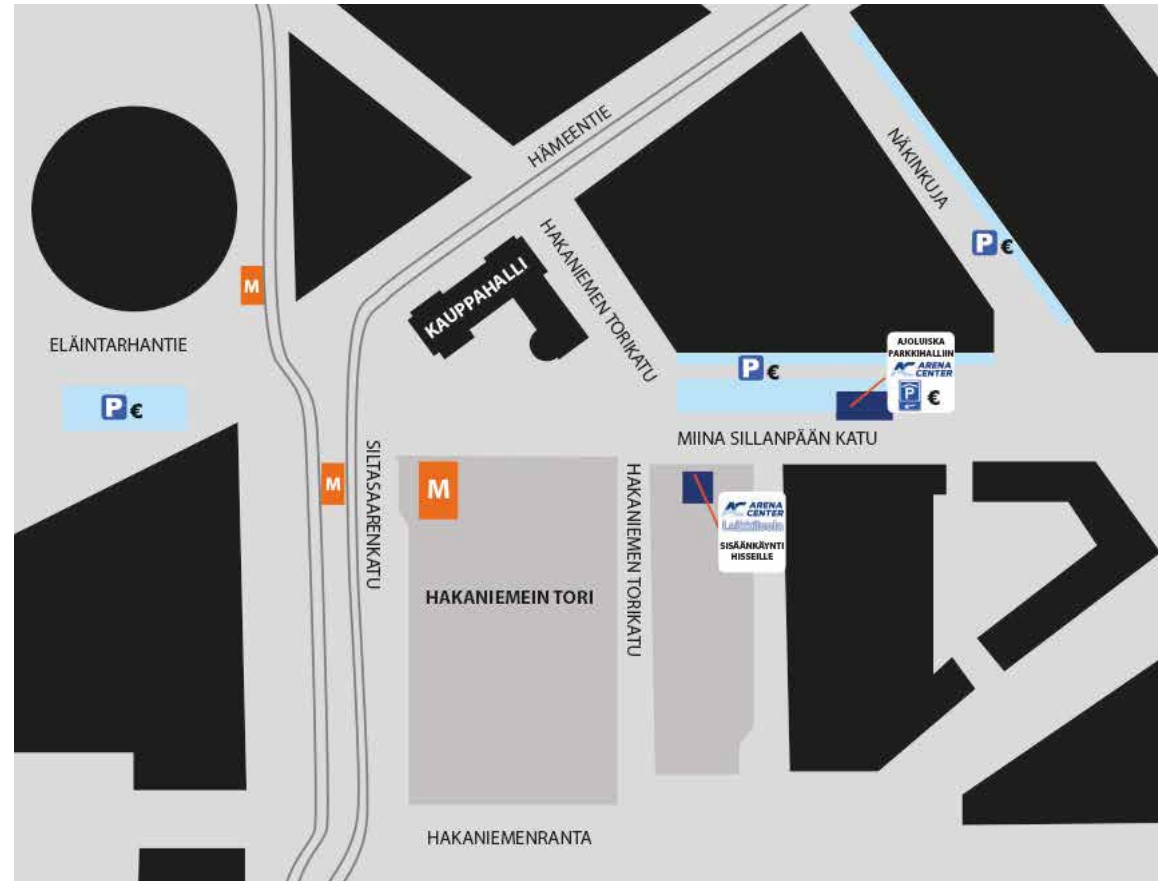
BUS AND TRAM

The nearest bus and tram stops are located less than a hundred meters away on Siltasaarencatu, where several lines run to different parts of Helsinki. All buses and trams heading to south go to city center.

PARKING

Arena Center has a parking garage, entrance at Miina Sillanpään katu. The parking ramp goes underground and there are 75 parking places.

Parking place for buses is located on Kaisaniemenranta.



There are several long-term construction sites in the Hakaniemi area. For this reason, the traffic arrangements for both pedestrians and those traveling by car may vary.

Please note that map is not an official guideline, so always check the traffic signs and park within the regulations. Parking at your own risk.

ARENA CENTER RUSKEASUO

Nauvontie 3, 00280 Helsinki
tel. +358 44 700 7063

LOCATION

Arena is located near by the big crossroad of Mannerheimintie and Hakamäentie, next to the Helsinki City bus depot.

BUS

Bus to: From the city center you can take any bus that goes to the end of Mannerheimintie. Nearest bus stops are only few blocks away from Arena.

Bus from: All buses from Mannerheimintie towards center/south go to city center.

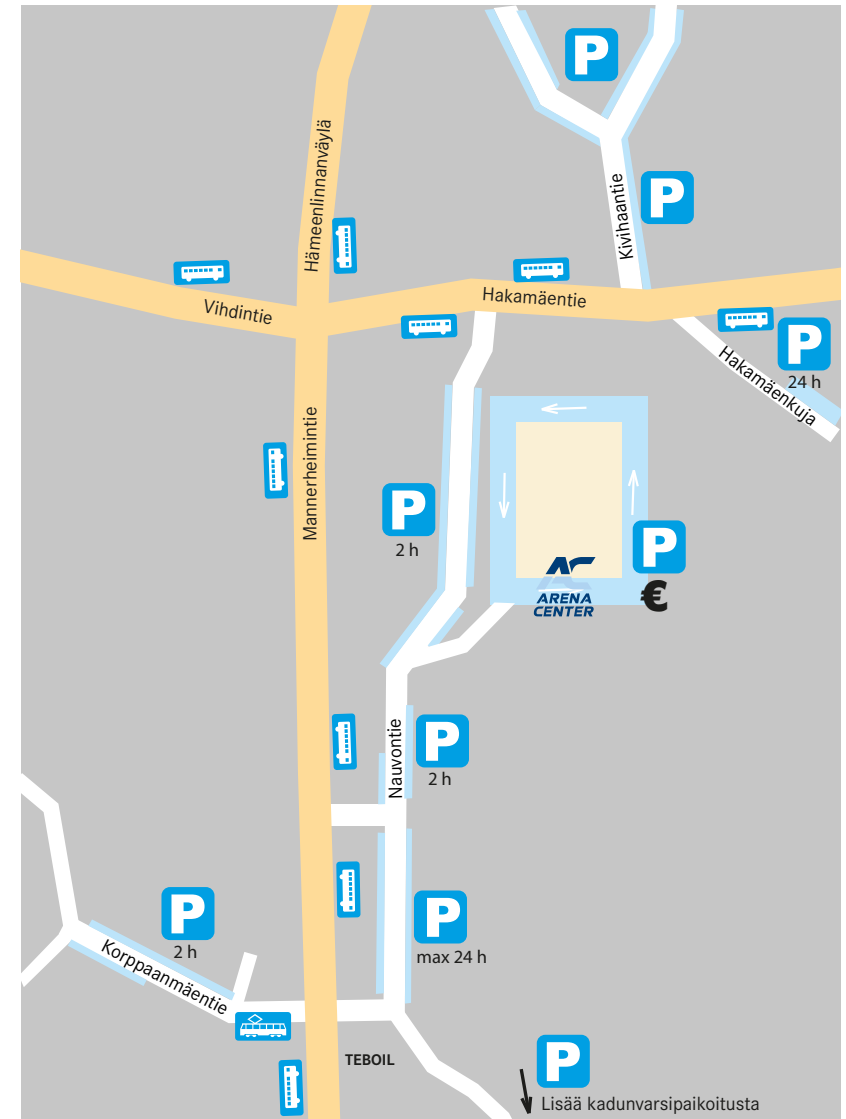
TRAM

Tram line nr. 10 (Kirurgi - Pikku Huopalahti) which runs along the Mannerheimintie goes to the nearest of the Arena.

PARKING

There is a paid parking area next to the Arena (paid with EasyPark app or coins) Free parking will be found along Nauvontie (in Ruskeasuo area) and along Kivihaantie (located in Kivihaka area on the other side of Hakamäentie).

Ask more information about parking places for buses from the tournament office.



Please note that map is not an official guideline, so always check the traffic signs and park within the regulations. Parking at your own risk.

CAMPO SPORTCENTER

Latukuja 4, 01280 Vantaa
tel. +358 40 175 7873



LOCATION

Campo Center is located in Rajakylä, Vantaa.

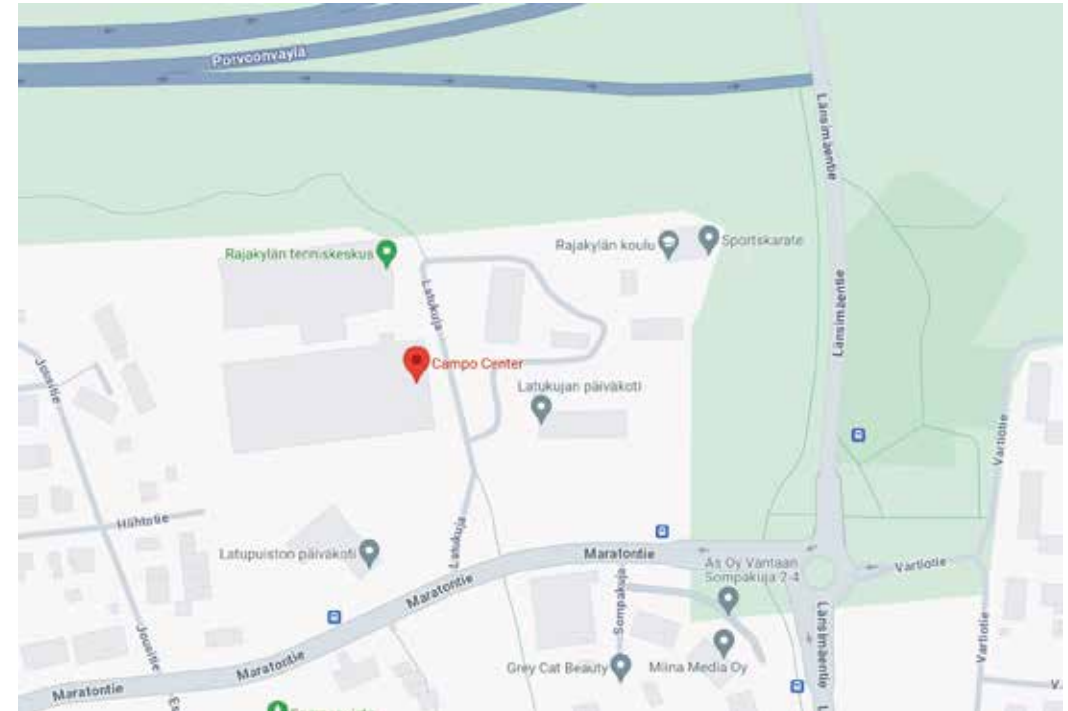
PUBLIC TRANSPORTATION

The easiest way to reach Campo Center from the center of Helsinki is to first take the metro (M2) to Mellunmäki and then continue with, for example, bus 570 to the Maratontie stop (V9122).

Check the timetables and routes for public transportation from Local Traffic Journey Planner: www.hsl.fi/en

PARKING

There are free parking spaces in the Campo Center yard.



Please note that map is not an official guideline, so always check the traffic signs and park within the regulations. Parking at your own risk.